Statement of Significance

Annexe 6

Keighley St. Andrew Parish Church

Plan showing location of each stained-glass and clear-glass window

STAINED + CLEAR WINDOW GLASS
LOCATION MAP
16.12.2024
JMGREEN

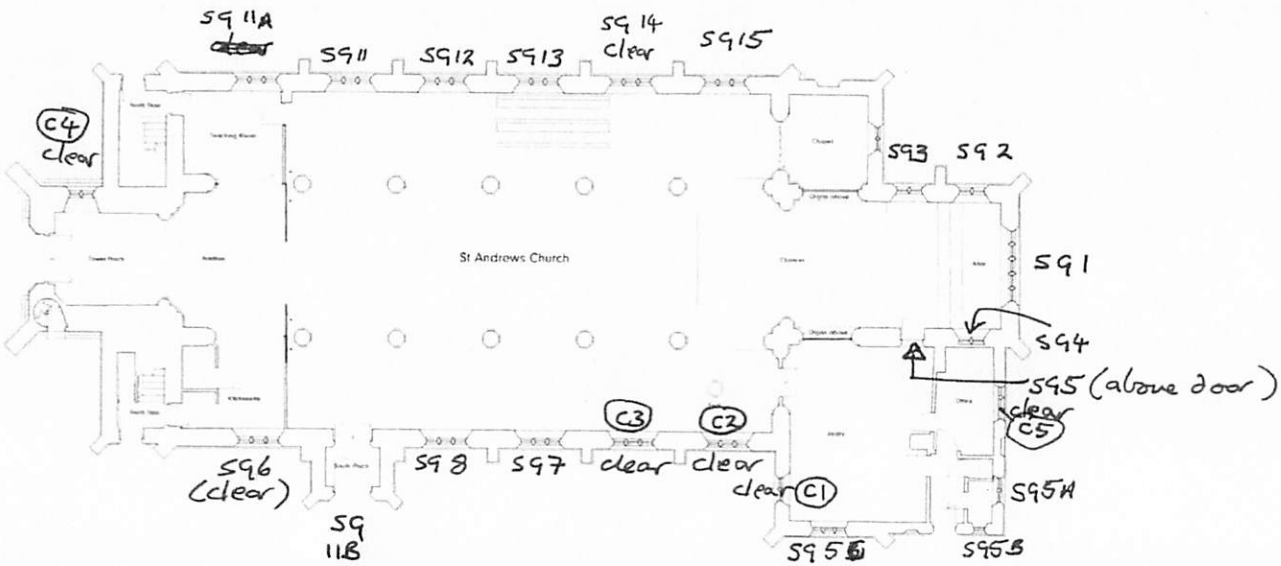

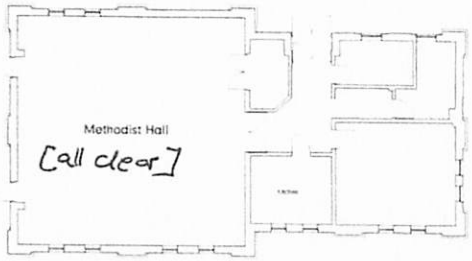

Existing Ground Floor Plan
1:100

Copyright Halliday Clark Limited C

NOTES

1

Drawing based on survey information provided by third party measured surveys. Any discrepancies to be reported to the architect.

Scale 1:100

REVISION	DATE	DRAWN	CHKD
	29.11.2024 INITIAL ISSUE		

FOR INFORMATION

St Andrews Church
Church Street
Keighley
BS21 3HT

FOR
Church on the Green
Neighbourhood Foundation

Existing Ground Floor Plan

Scale 1:100 @ A1

HALLIDAY CLARK
ARCHITECTS

Dwg. No. 759 01-1004 Rev

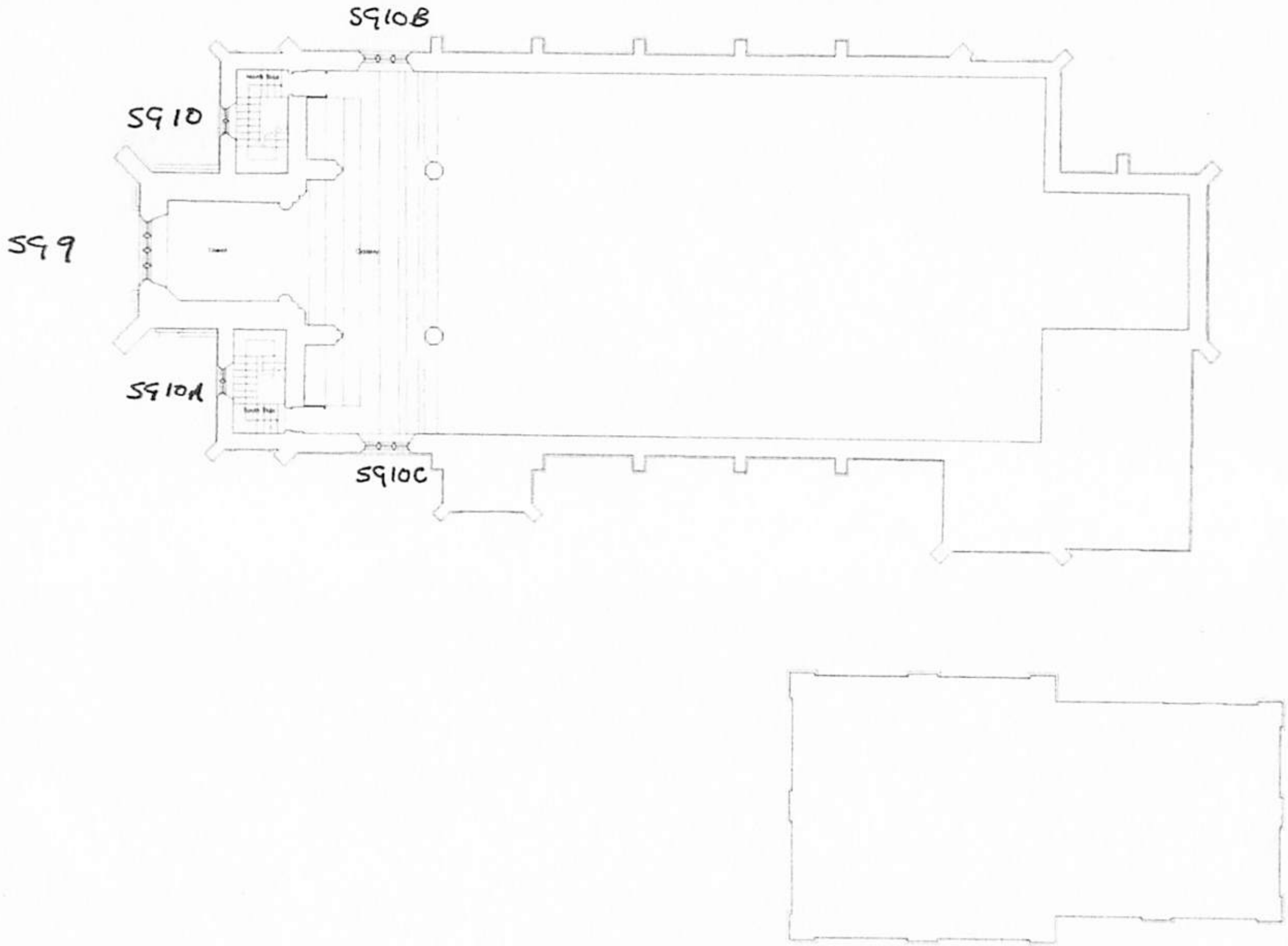

Existing First Floor Plan
1:100

Copyright Halliday Clark Limited C

NOTES

1

Drawing based on survey information provided by third party measured surveys. Any discrepancies to be reported to the architect.

Scale 1:100
0 1000 2000 4000 8000mm

FOR INFORMATION

St Andrews Church
Church Street
Keighley
BD21 5HT

FOR
Church on the Green
Neighbourhood Foundation

Existing First Floor Plan

Scale 1:100 @ A1

HALLIDAY CLARK
ARCHITECTS

Dwg. No. 939.01[-]005 Rev